






Alexander King Nature Preserve Hunting Map


This Preserve Open to Mixed Use Hunting. PGC Rules and Regulations Apply.

Lancaster Conservancy 9/2019 | Projection Coordinate System: NAD 1983 (2011) State Plane PA South FIPS 3702 Ft US



	Nature Preserve Boundary
	150 Yard Safety Zone (approx.)
	Roads
	Streams
	Contours (10 ft)

0 125 250 500 Feet

 N